

Health Care Facilities

WEST MILFORD TWP

PASSAIC

Legend

Counties

WEST MILFORD TWP

Hospitals

Nursing Homes

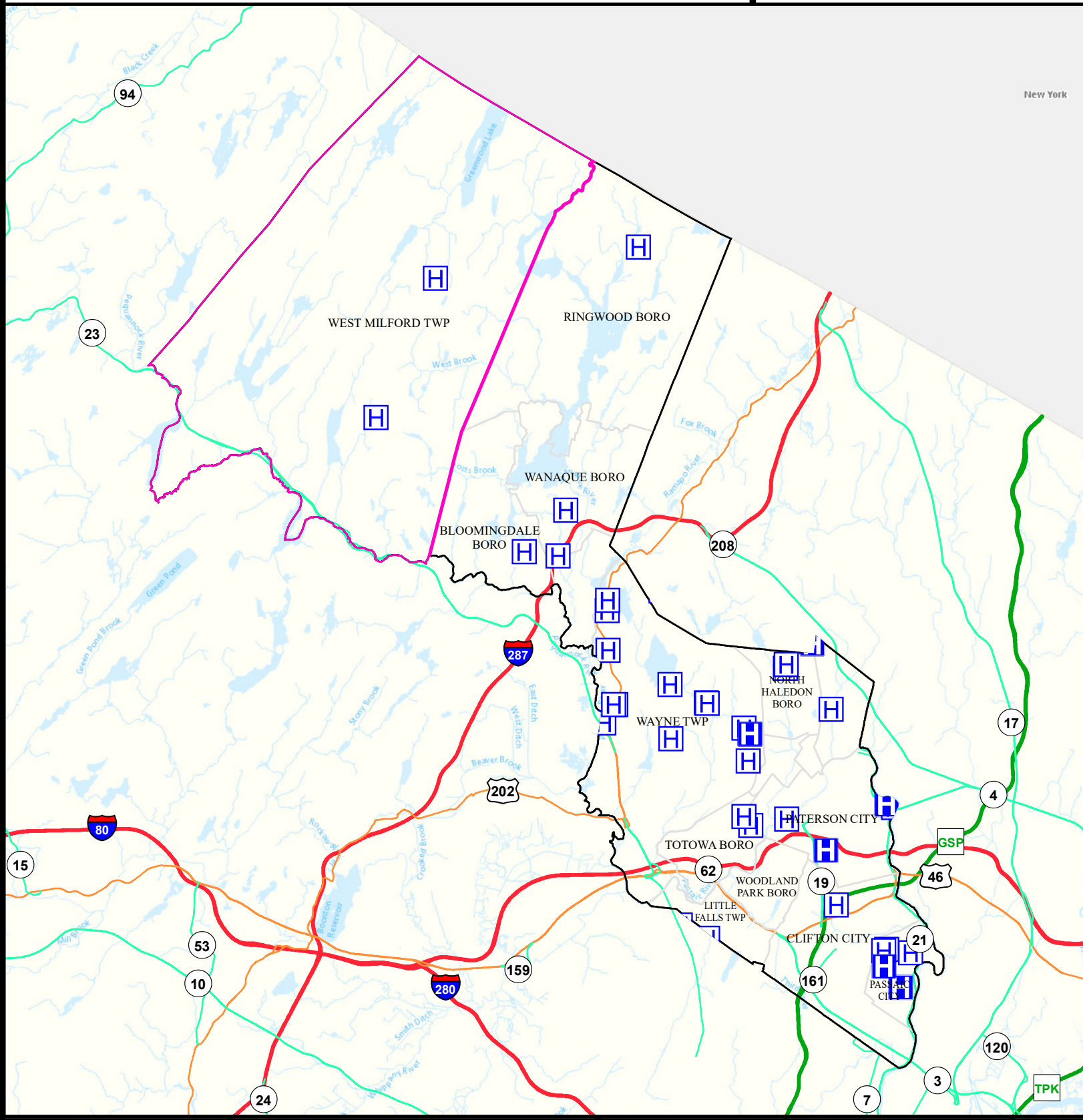
Municipalities



Date: 9/26/2022

0 1.5 3

Miles





Air Cancer Risk











WEST MILFORD TWP

PASSAIC


Legend

-  Counties
-  WEST MILFORD TWP

Risk per Million


	61 - 87		128 - 145		244 - 283
	88 - 108		146 - 167		284 - 351
	109 - 127		168 - 193		352 - 604
			194 - 243		

N

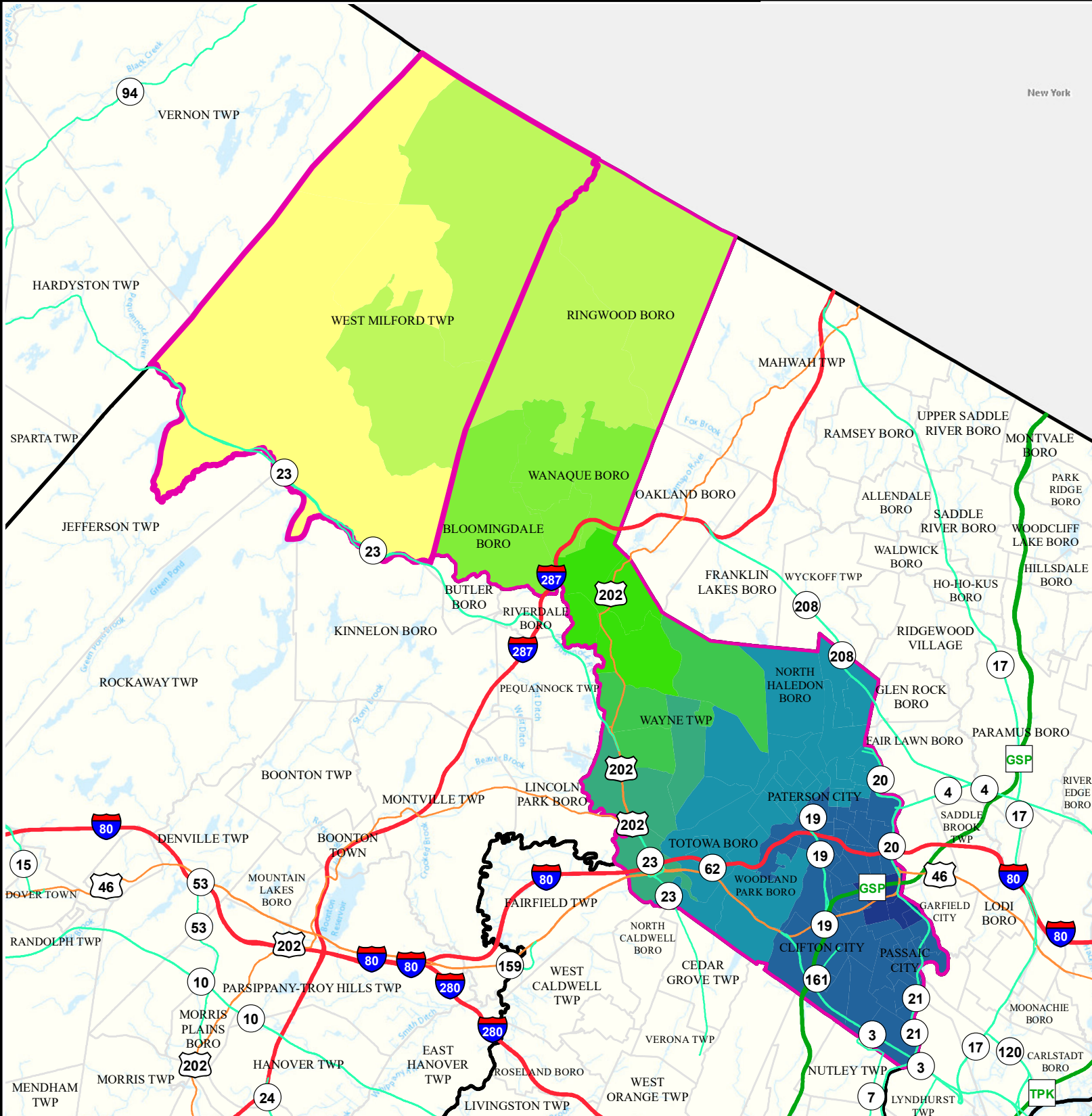


Date: 9/26/2022

0 1.5 3



Miles







Air Non Cancer

WEST MILFORD TWP


PASSAIC

Legend

-  Counties
-  WEST MILFORD TWP


Combined Hazard Index	
	0.75 - 1.00
	1.01 - 2.00
	2.01 - 3.00
	3.01 - 4.00
	4.01 - 8.09

N

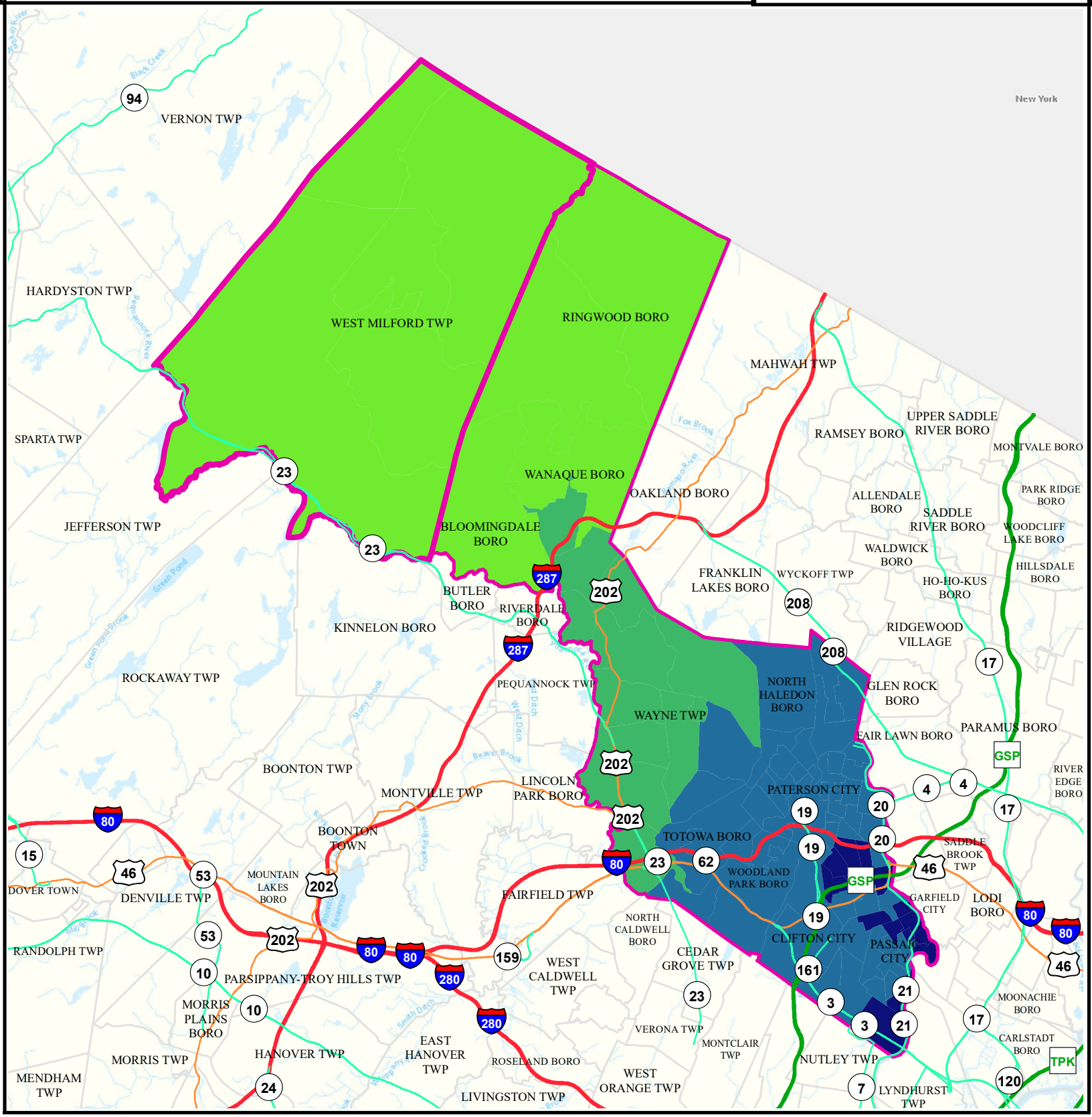


Date: 9/26/2022

0 1.5 3



Miles





Air Quality Index (AQI)

WEST MILFORD TWP

PASSAIC

Legend

-  Municipalities
-  WEST MILFORD TWP

Average AQI Days

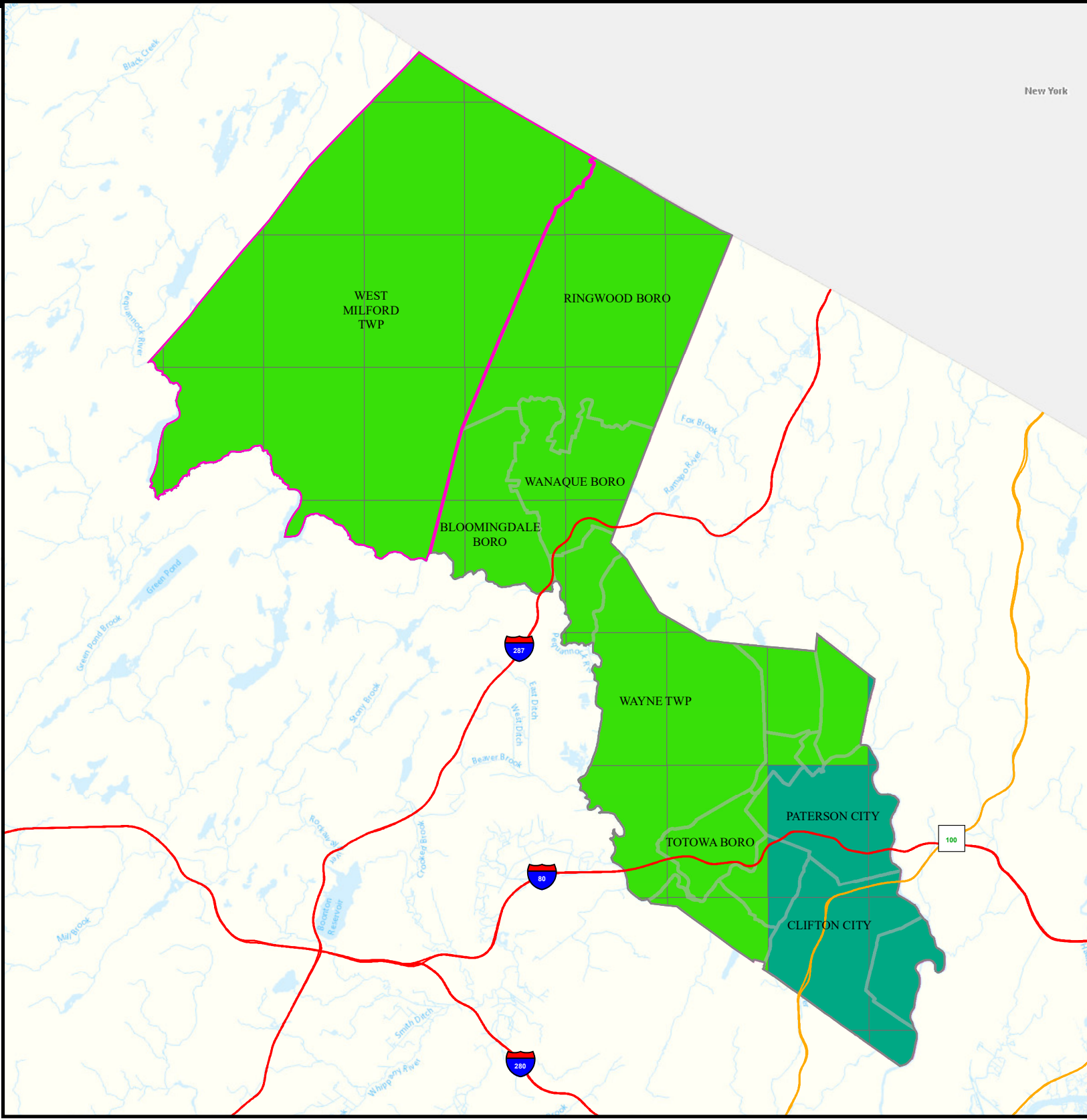
- | | |
|---|---|
|  0 - 1 |  3.5 - 6.5 |
|  1.5 - 3 |  7 - 12 |

Air Quality Index (AQI)
Days above 100 (3 yr Avg)
2018 to 2020



0 1.5 3
Miles

Date: 4/18/2022



Community Drinking Water


WEST MILFORD TWP

PASSAIC

Legend

-  Counties
-  WEST MILFORD TWP
-  Municipalities

**MCL and TT Violations
and AL Exceedances**

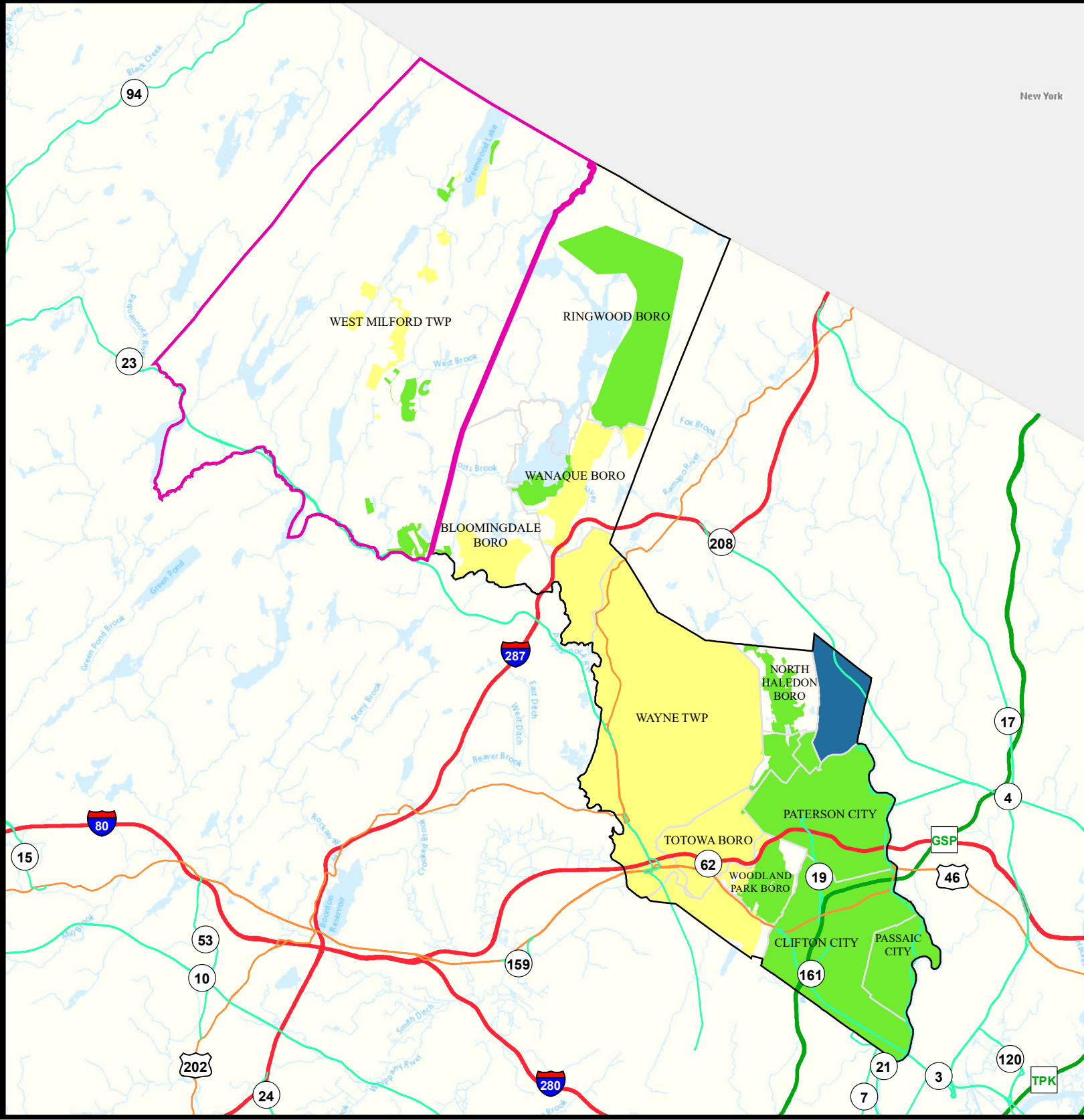
-  0
-  1 - 5
-  6 - 10
-  11 - 15
-  16 - 30



Date: 9/27/2022

0 1.5 3

Miles



New York

Ground Water/Soil

WEST MILFORD TWP

PASSAIC

Legend

- Counties
- Municipalities
- WEST MILFORD TWP**

- Deed Notice Areas
- Groundwater Contamination Areas (CKE)
- Groundwater Contamination Areas (CEA)

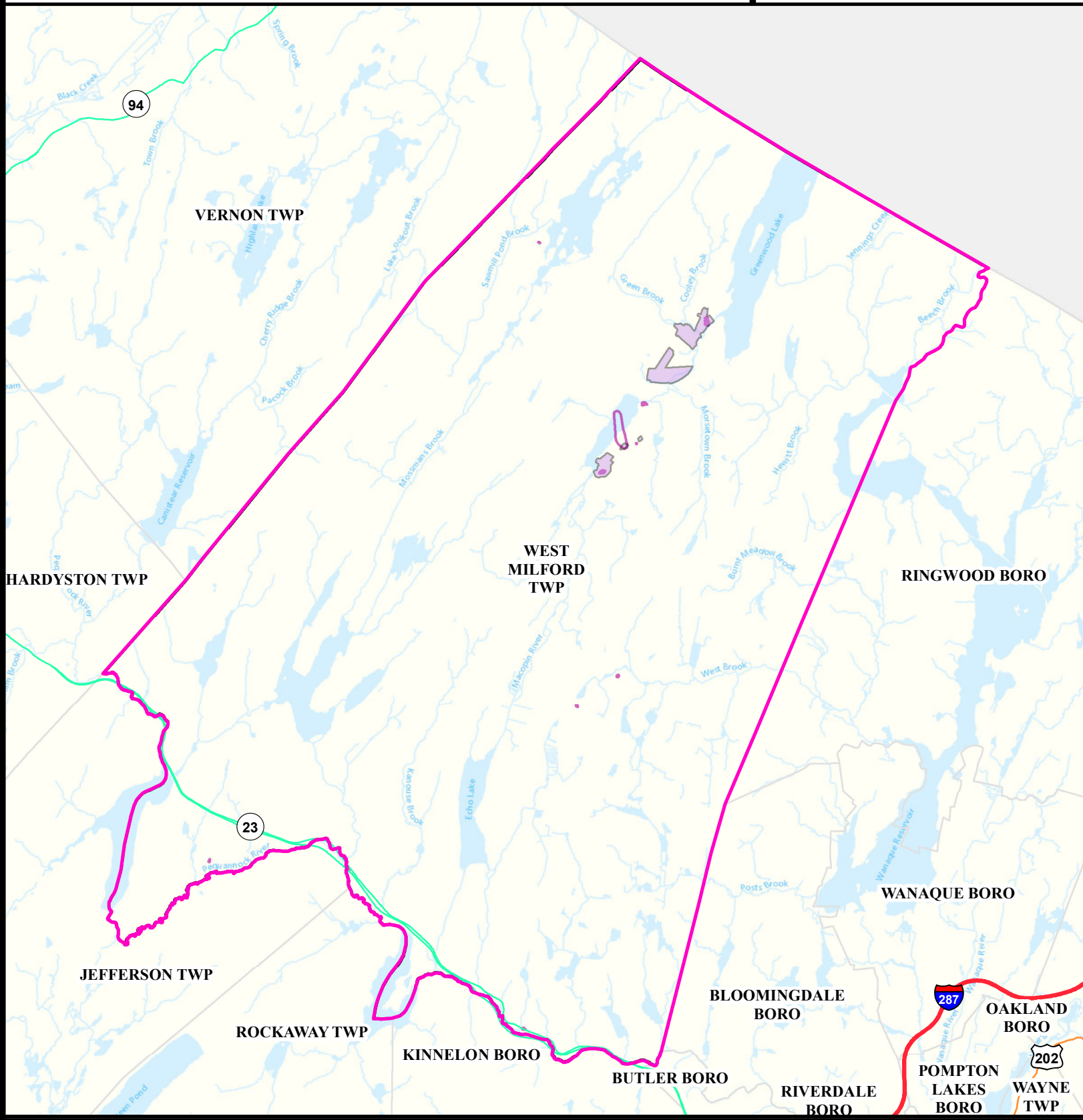


Date: 5/24/2022

0 0.75 1.5



Miles















Surface Water Quality

WEST MILFORD TWP

PASSAIC

Legend

-  Counties
-  Municipalities
-  WEST MILFORD TWP

Impaired (Percent)			
 NA	 20	 40	 66.
 0	 25	 50	 75
	 33.	 60	 80
			 100

N

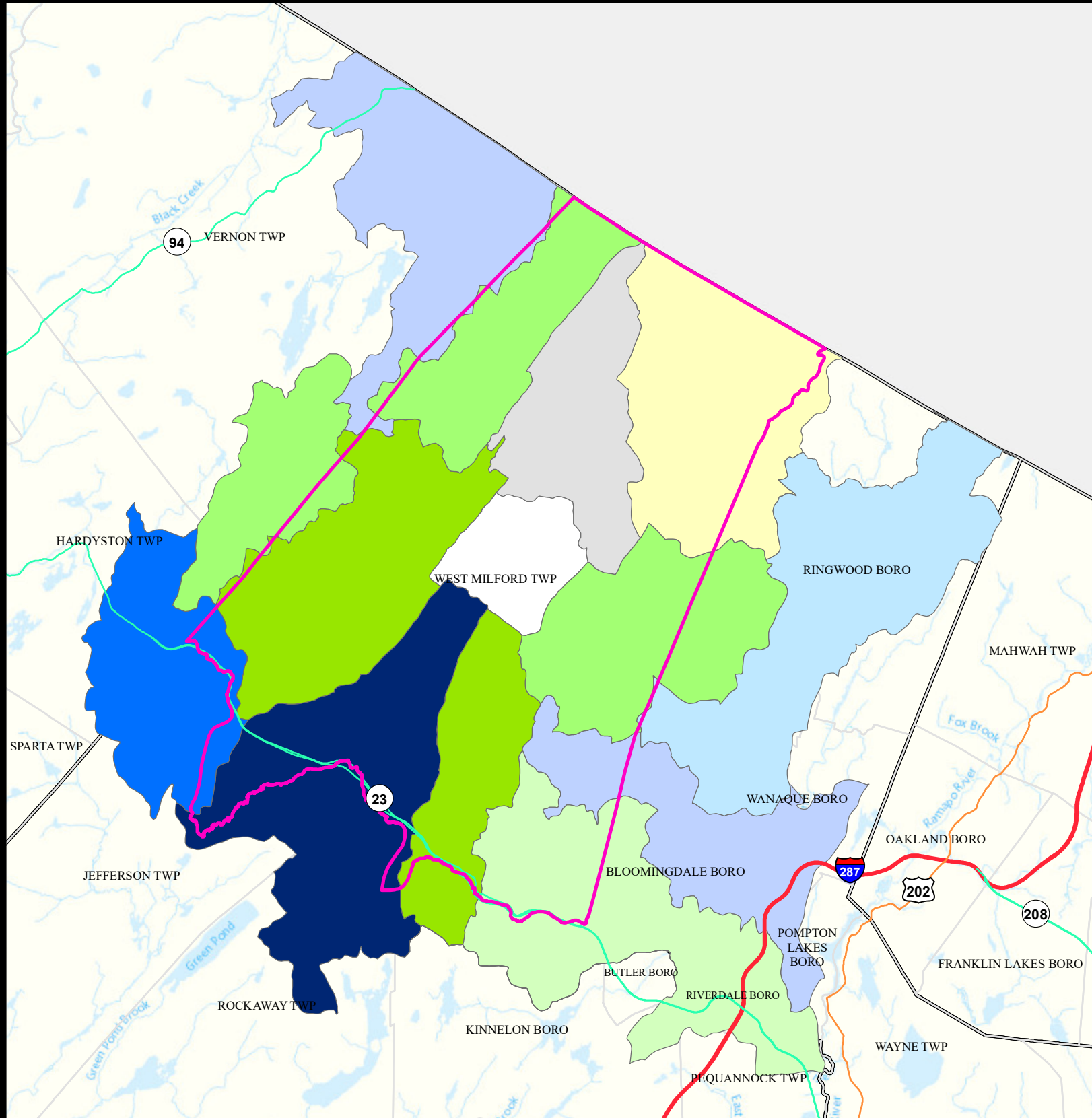


Date: 9/26/2022

0 1 2



Miles





What is a Designated Use?

New Jersey's [Surface Water Quality Standards \(SWQS\)](#) establish the designated uses of the State's surface waters, classify surface waters based on those uses, and specify the water quality criteria and other policies necessary to attain those uses. Designated uses include water supply for drinking, agriculture and industrial uses, fish consumption, shellfish resources, propagation of fish and wildlife, and recreation.

The table below show the designated use information for your municipality. For more information on Surface Water Quality, see the Healthy Community Planning Report for this municipality.

AU_name	Aquatic_General	Aquatic_Trout	Water_Supply	Recreation	Shellfish	Fish_Consumption
Pequannock R (Charlotteburg to OakRidge)	Non Attaining	Non Attaining	Non Attaining	Insufficient Data	NA	Insufficient Data
Wanaque R/Posts Bk (below reservoir)	Non Attaining	Non Attaining	Attaining	Non Attaining	NA	Insufficient Data
Belcher Creek (above Pinecliff Lake)	Insufficient Data	NA	Insufficient Data	Insufficient Data	NA	Insufficient Data
Pequannock R (above OakRidge Res outlet)	Attaining	Non Attaining	Non Attaining	Non Attaining	NA	Non Attaining
Clinton Reservoir/Mossmans Brook	Attaining	Non Attaining	Non Attaining	Attaining	NA	Non Attaining
Long House Creek/Upper Greenwood Lake	Non Attaining	NA	Attaining	Insufficient Data	NA	Insufficient Data
Pacock Brook	Insufficient Data	Insufficient Data	Attaining	Insufficient Data	NA	Non Attaining
West Brook/Burnt Meadow Brook	Insufficient Data	Non Attaining	Attaining	Insufficient Data	NA	Insufficient Data
Wanaque R/Greenwood Lk(aboveMonks gage)	Attaining	Attaining	Attaining	Attaining	NA	Non Attaining
Pequannock R (Macopin gage to Charl'brg)	Non Attaining	Non Attaining	Attaining	Attaining	NA	Non Attaining
Wanaque Reservoir (below Monks gage)	Insufficient Data	Insufficient Data	Attaining	Non Attaining	NA	Non Attaining
Pequannock R (below Macopin gage)	Attaining	Non Attaining	Attaining	Attaining	NA	Non Attaining
Wawayanda Creek & tribs	Non Attaining	Non Attaining	Non Attaining	Attaining	NA	Insufficient Data
Belcher Creek (Pinecliff Lake & below)	Attaining	Attaining	Attaining	Attaining	NA	Insufficient Data

Flooding (Urban Land Cover)

WEST MILFORD TWP

PASSAIC

Legend

Counties

WEST MILFORD TWP

Municipalities

Urban Land

Urban Land Flooded

Toll Road

Interstate

US Highway

State Highway

Impacted Roads

Impacted roads show only county level or higher routes in flooding areas.

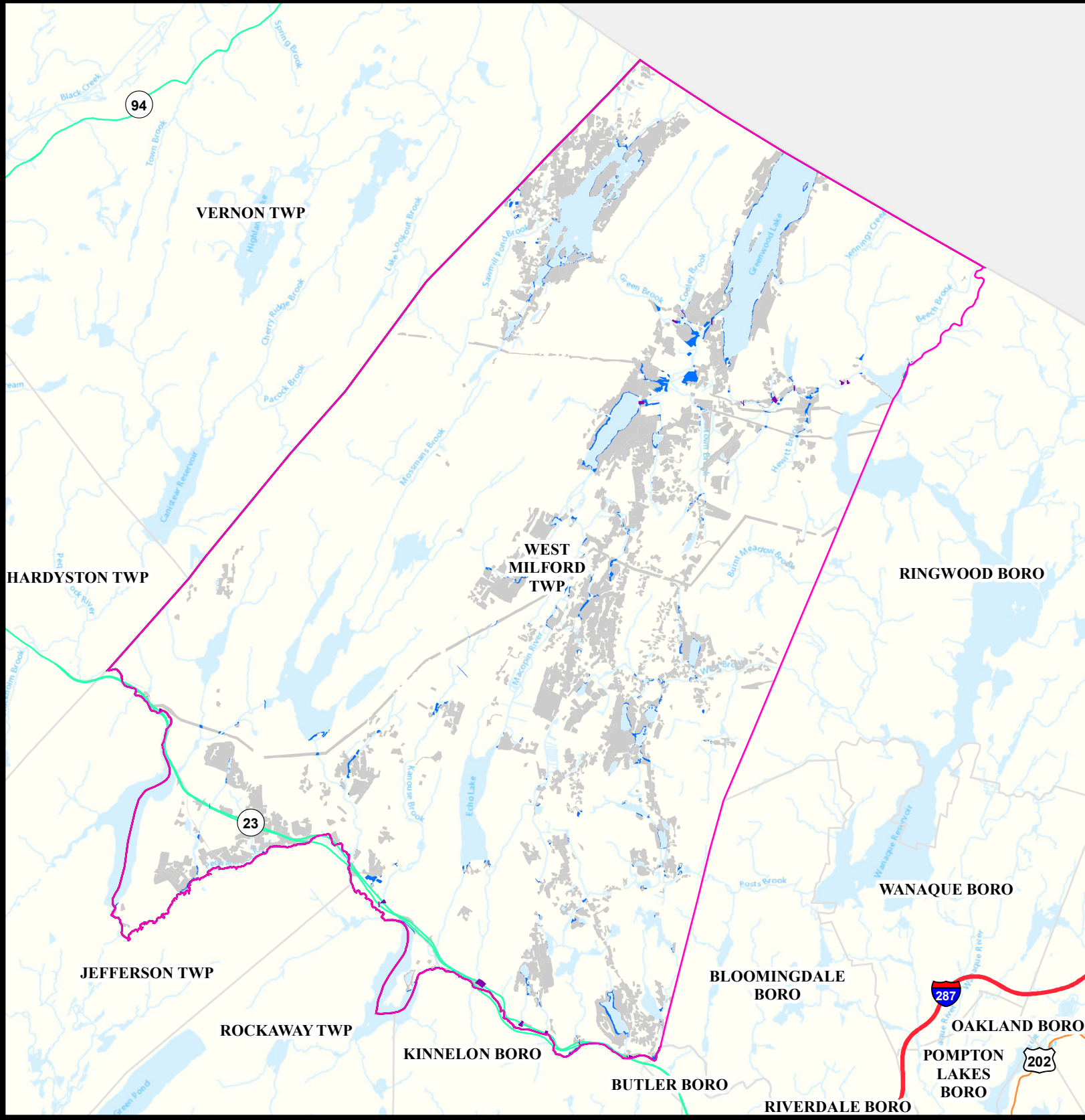


Date: 4/12/2022

0 0.75 1.5



Miles



Air Permit Sources

WEST MILFORD TWP

PASSAIC

Legend

- Counties
- WEST MILFORD TWP

Facility Type

- Major
- Minor

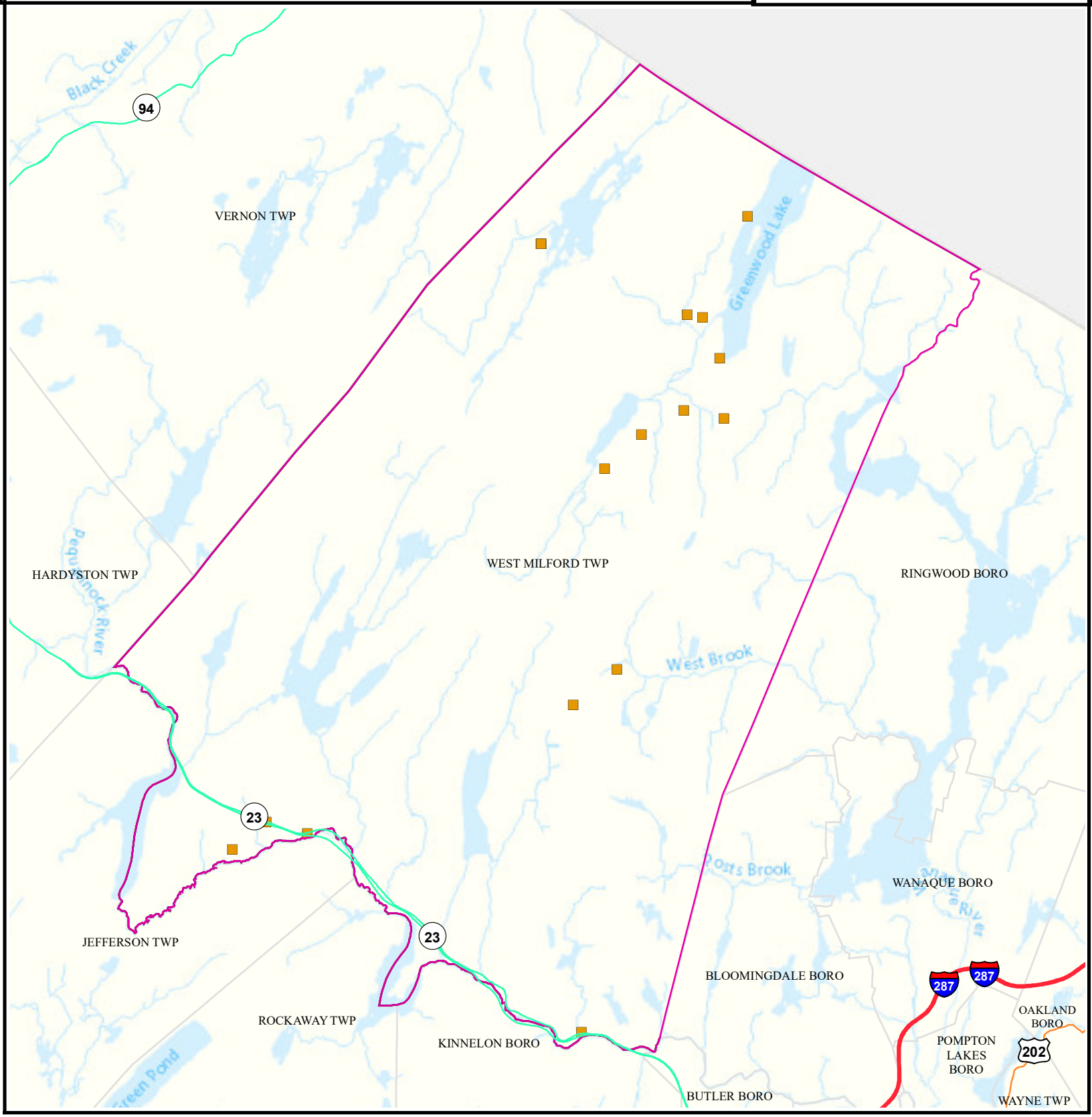


Date: 4/12/2022

0 0.75 1.5



Miles





Contaminated Sites

WEST MILFORD TWP






PASSAIC

Legend

-  Counties
-  WEST MILFORD TWP
-  Municipalities

Known Contaminated Sites

Density Weighting

-  0
-  3
-  1
-  Other
-  2

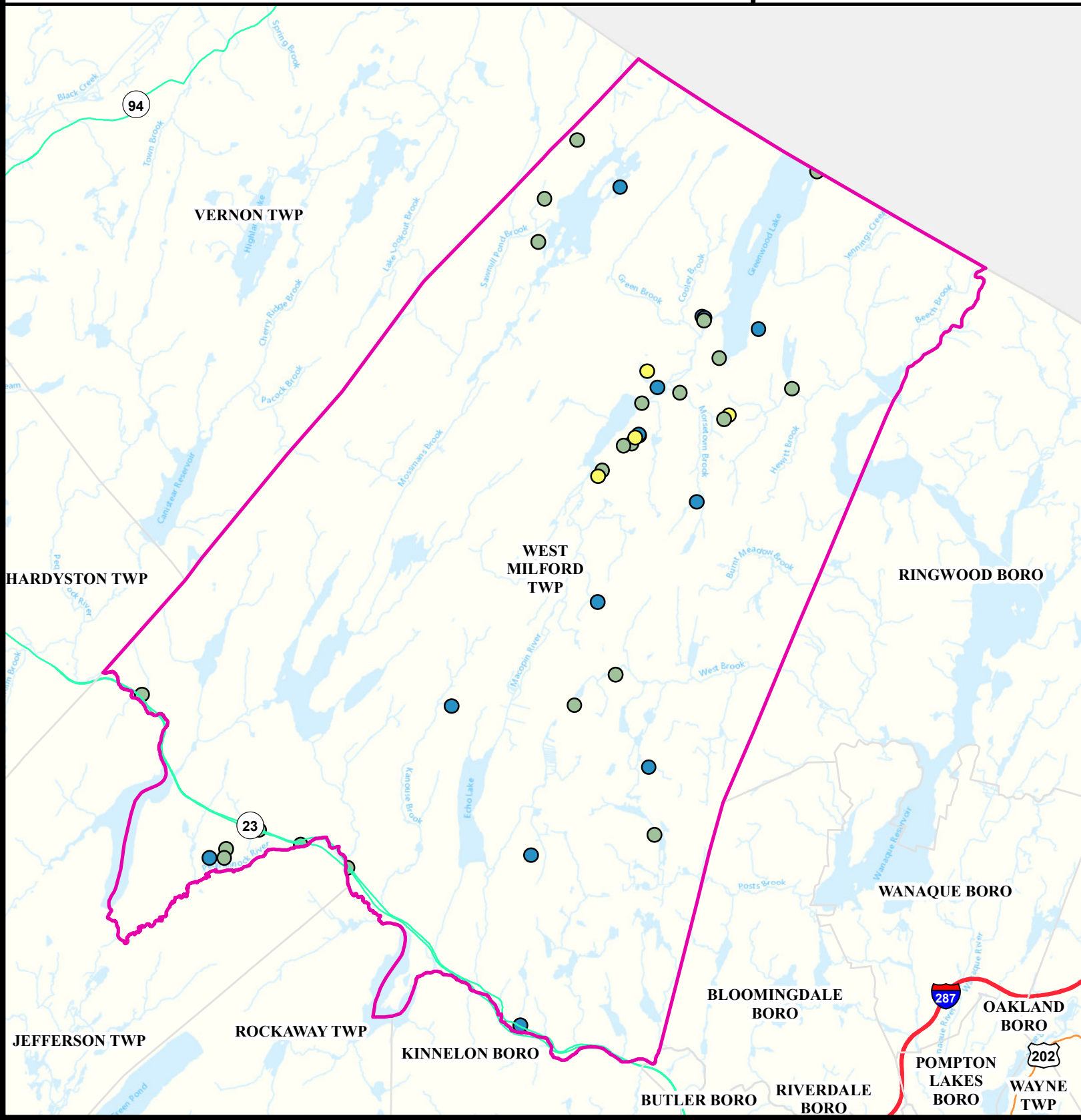


Date: 5/24/2022

0 0.75 1.5



Miles






Scrap Metal Facilities


WEST MILFORD TWP

PASSAIC

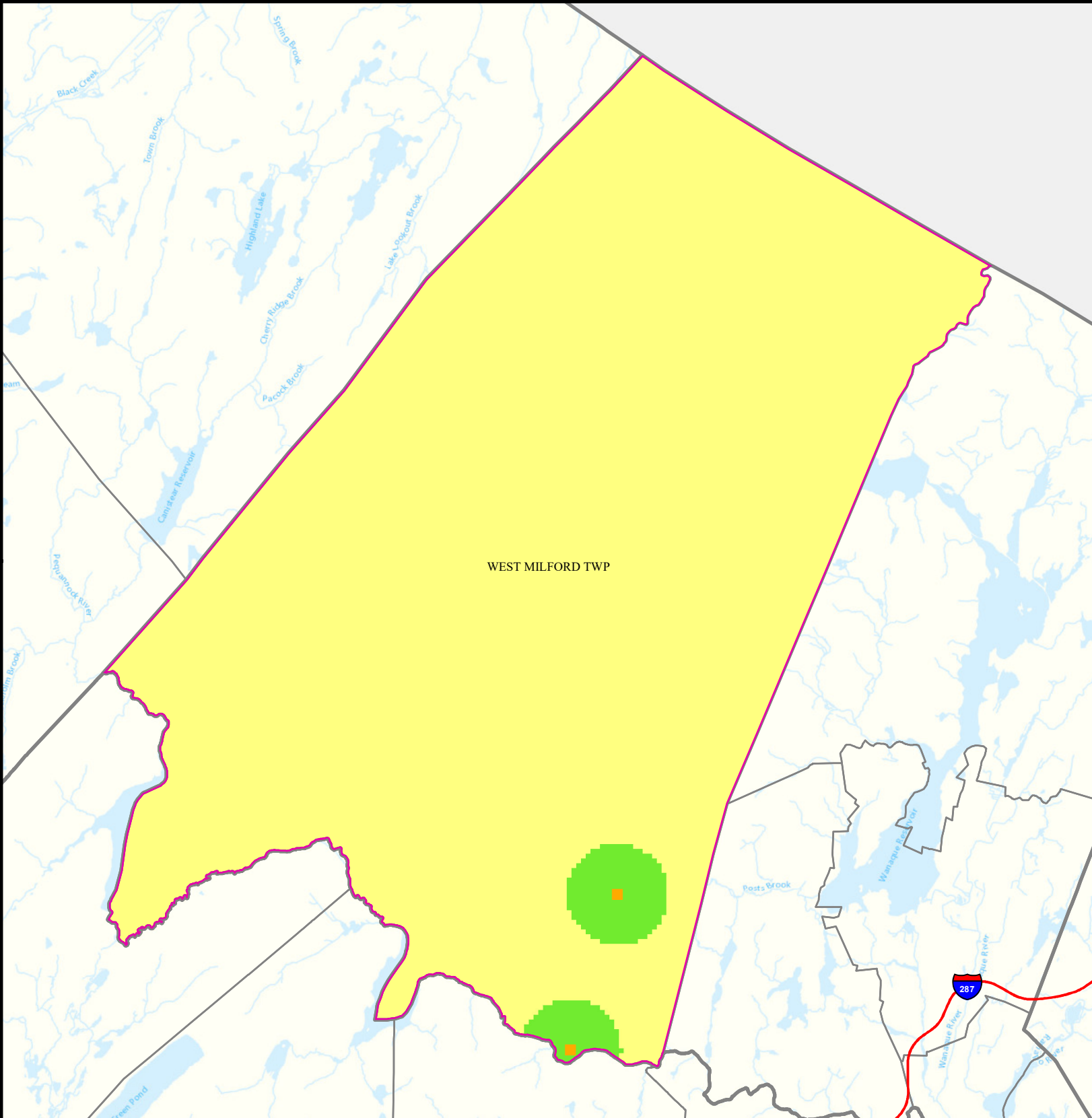
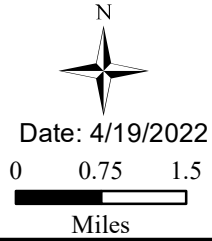
Legend

-  Municipalities
-  WEST MILFORD TWP
-  Scrap Metal Facility

Sites Per Square Mile

- | | |
|--|---|
|  0 - 0.29 |  2.3 - 4.4 |
|  0.30 - 1.1 |  4.5 - 8.3 |
|  1.2 - 2.2 | |

Scrap Metal Processing
Sites per Sq Mile
2022



Open Space

WEST MILFORD TWP

PASSAIC

Legend

- Counties
- WEST MILFORD TWP

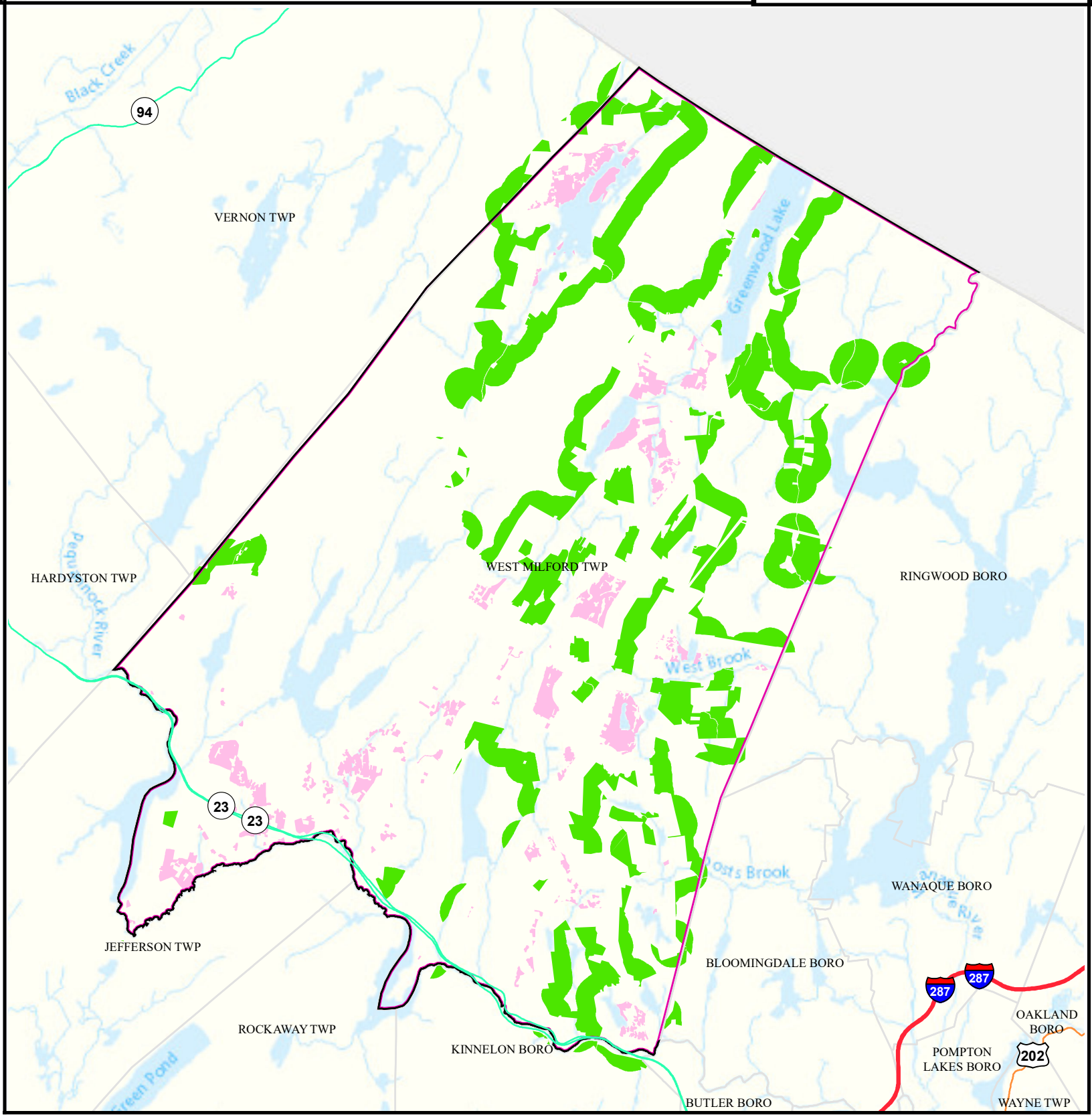
- Open Space
- Residential Population > 1/4 Mile from Open Space



Date: 9/27/2022

0 0.75 1.5

Miles



Traffic

WEST MILFORD TWP

PASSAIC


Legend

- Counties
- WEST MILFORD TWP
- 1000 ft. Road Buffer

- Daily Traffic Volume**
- 25,000 - 50,000
 - 50,001 - 75,000
 - 75,001 - 100,000
 - 100,001 - 125,000
 - 125,000+


Receptors	Count
 Childcare	0
 School	0
 Population	282

N

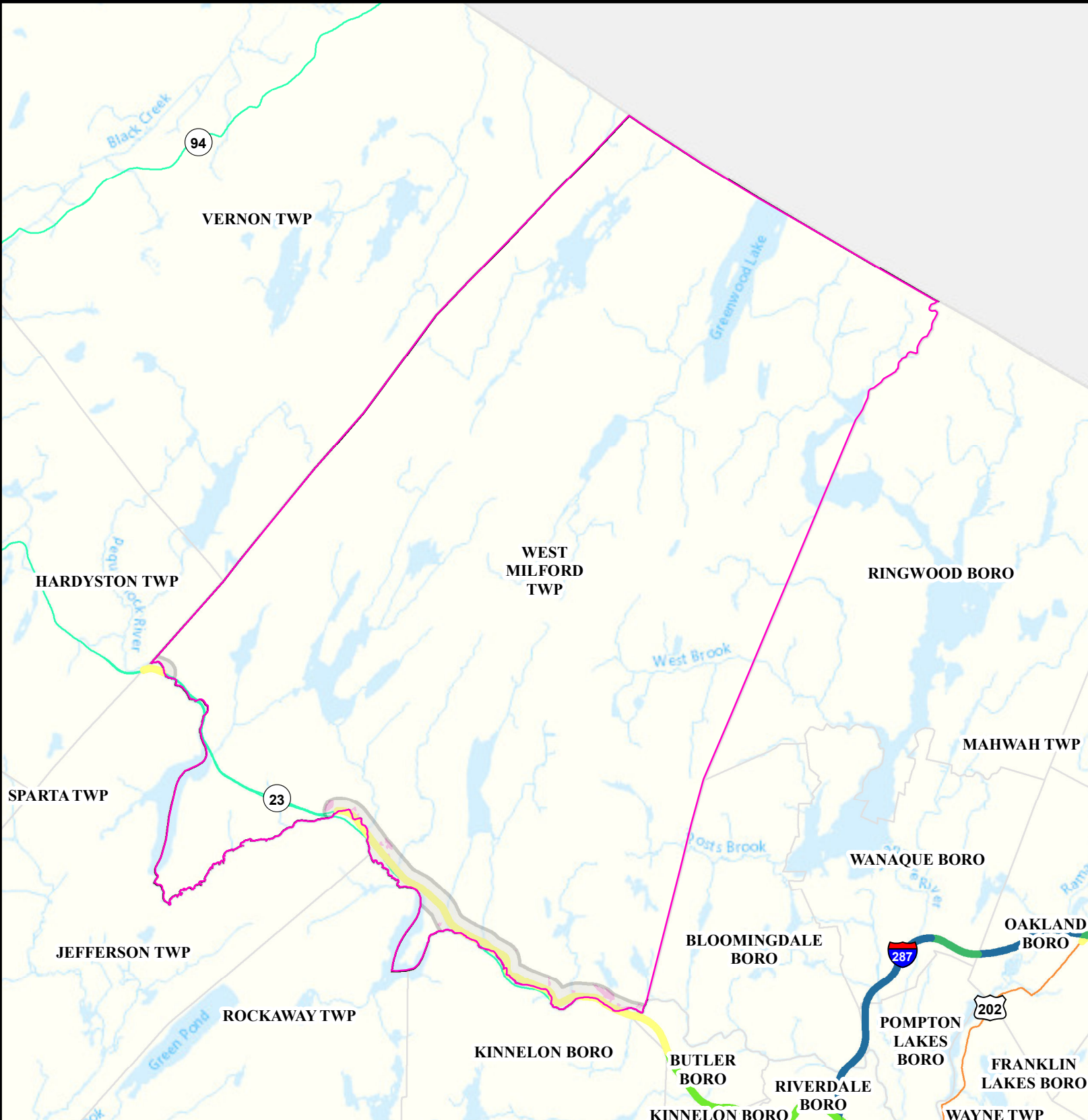


Date: 4/19/2022

0 0.75 1.5



Miles





Low Birth Weight





West Milford Twp

Passaic

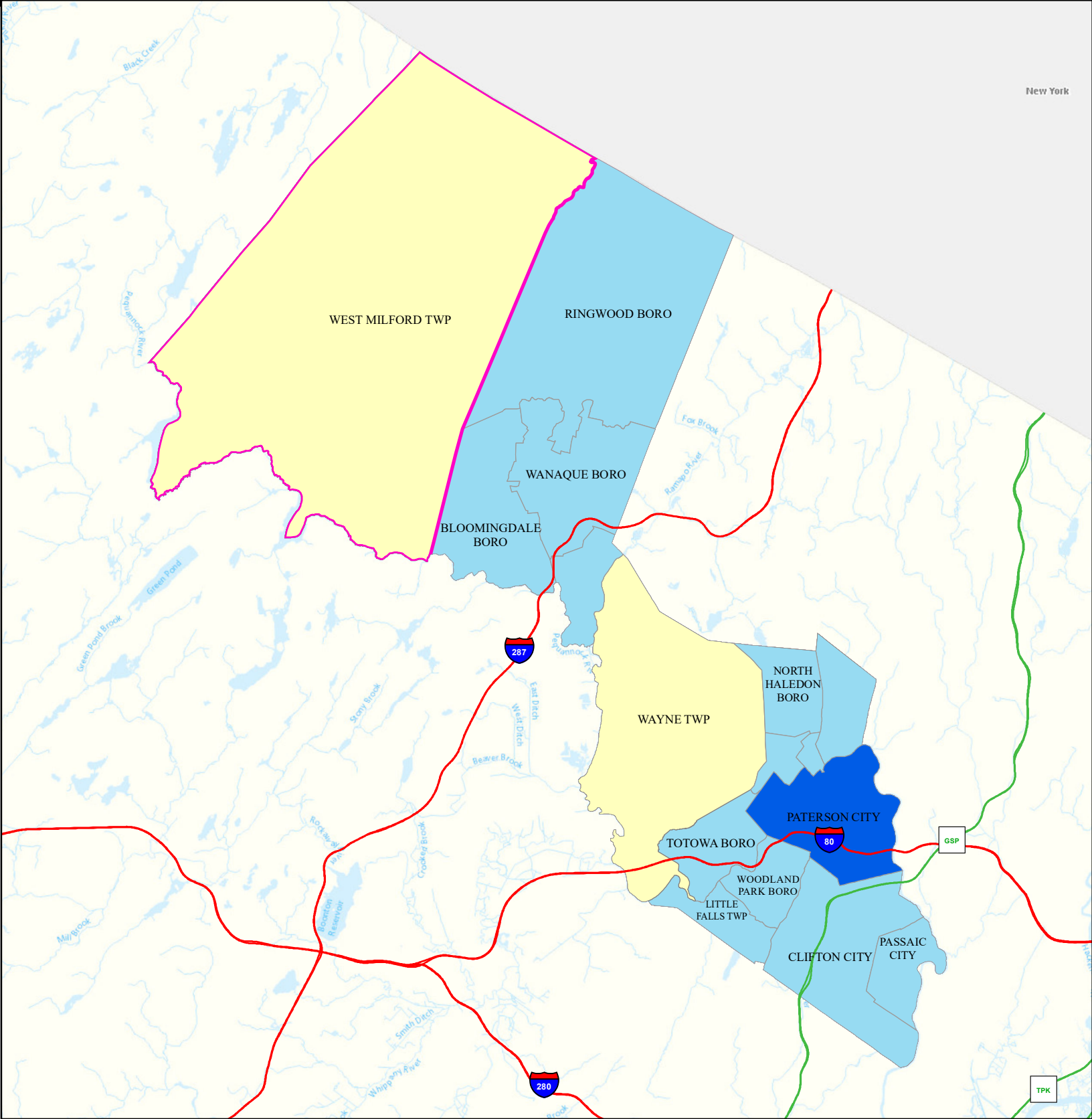
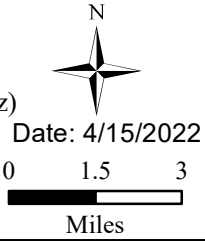
Legend

-  Municipalities
-  West Milford Twp

State Comparison

-  Above
-  Below
-  No Difference
-  Suppressed

Birth Rate
Low Birth Weight
(% All Births < 5 lb, 8 oz)
2016 to 2020



Age of Housing

WEST MILFORD TWP


PASSAIC

Legend

- Counties
- Municipalities
- WEST MILFORD TWP


- Year House Constructed
- Pre 1950
 - Between 1951 and 1978
 - After 1978
 - Unknown

N

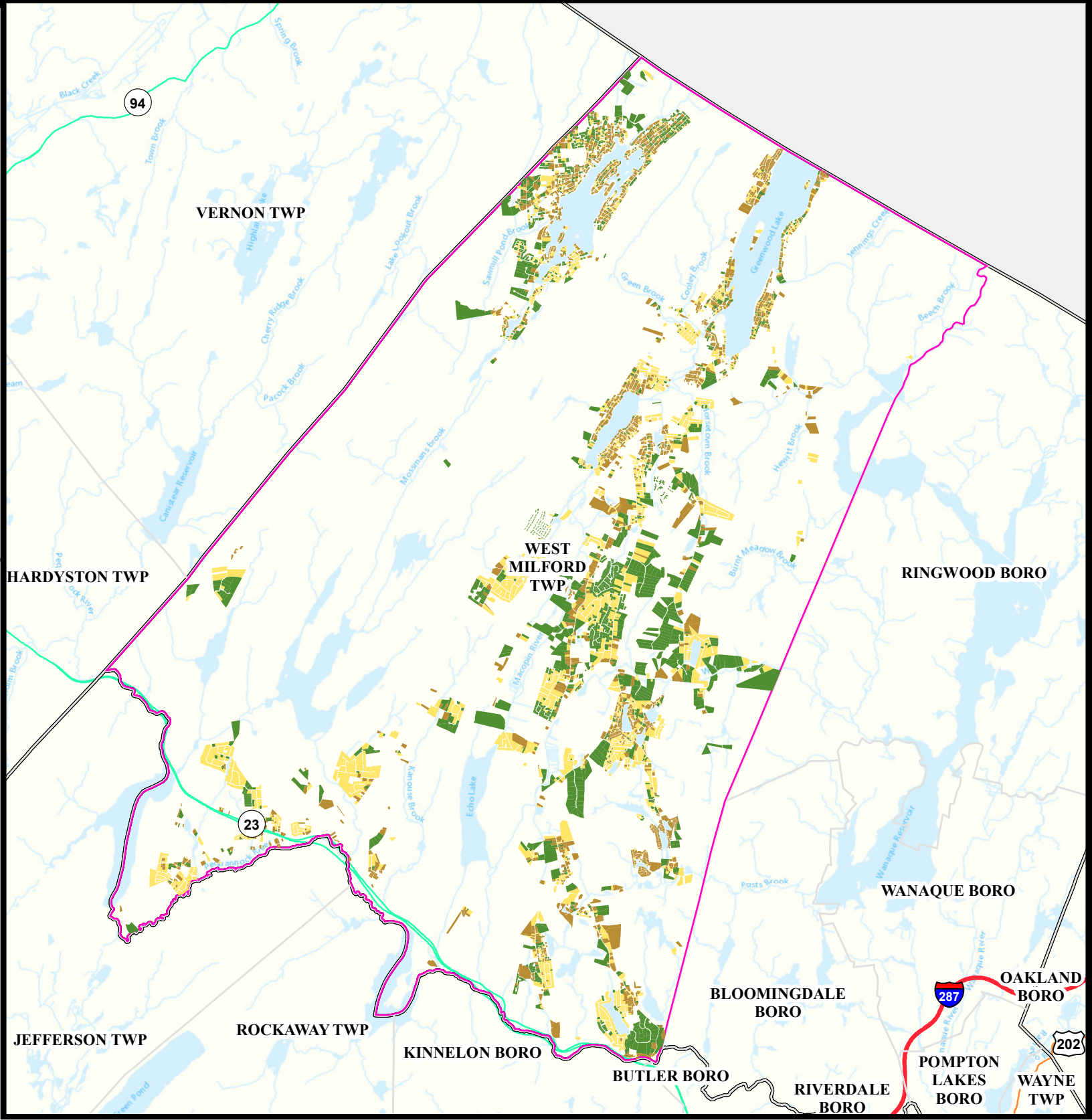


Date: 4/12/2022

0 0.75 1.5



Miles



Asthma (Emergency Department)

West Milford Twp

Passaic

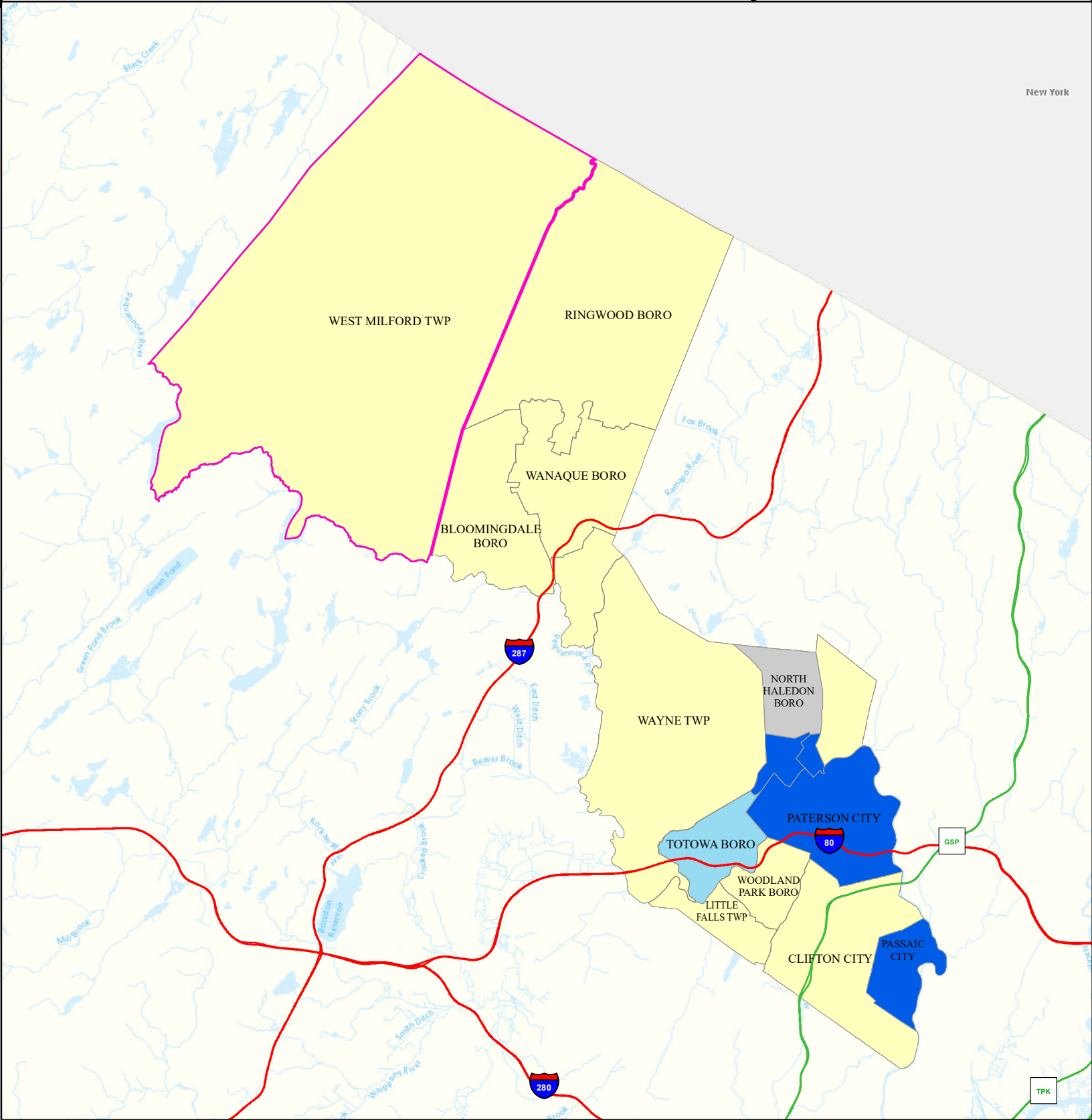
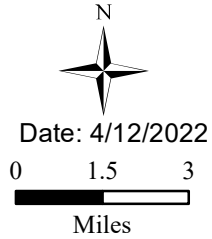
Legend

- Municipalities
- West Milford Twp

State Comparison

- Above
- Below
- No Difference
- Suppressed

Age-adjusted Rate per 10,000 People 2016 to 2019
Emergency Department Visits for Asthma





Heart Attack (AMI) (Inpatient)





West Milford Twp

Passaic

Legend


-  Municipalities
-  West Milford Twp

State Comparison

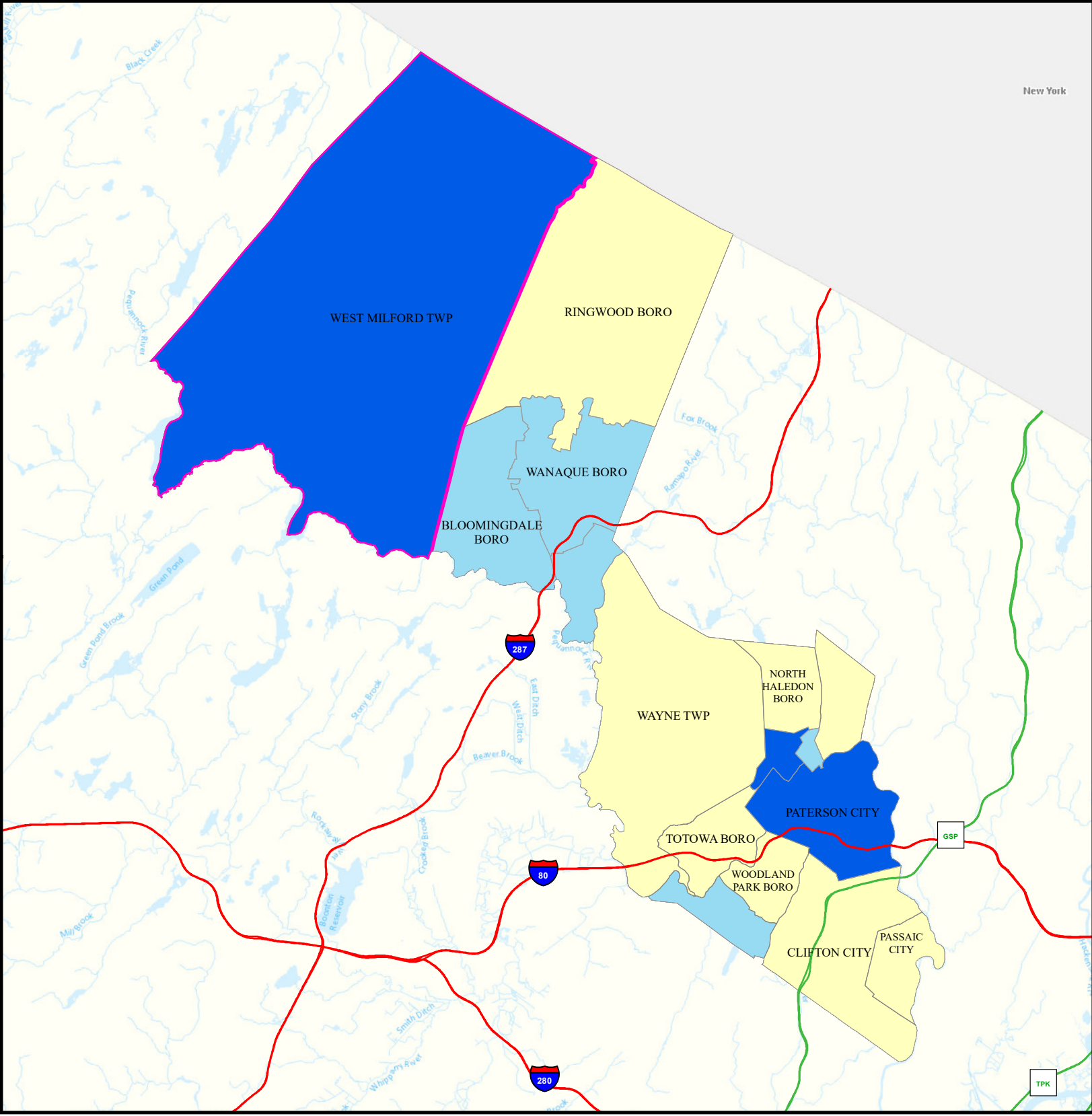
-  Above
-  Below
-  No Difference
-  Suppressed

Age-adjusted Rate
per 10,000 People
2016 to 2019
Inpatient Visits for AMI
(Acute Myocardial Infarction) 0 1.25 2.5

Date: 4/11/2022



Miles





Heart Disease Deaths



West Milford Twp

Passaic

Legend


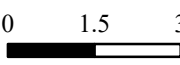
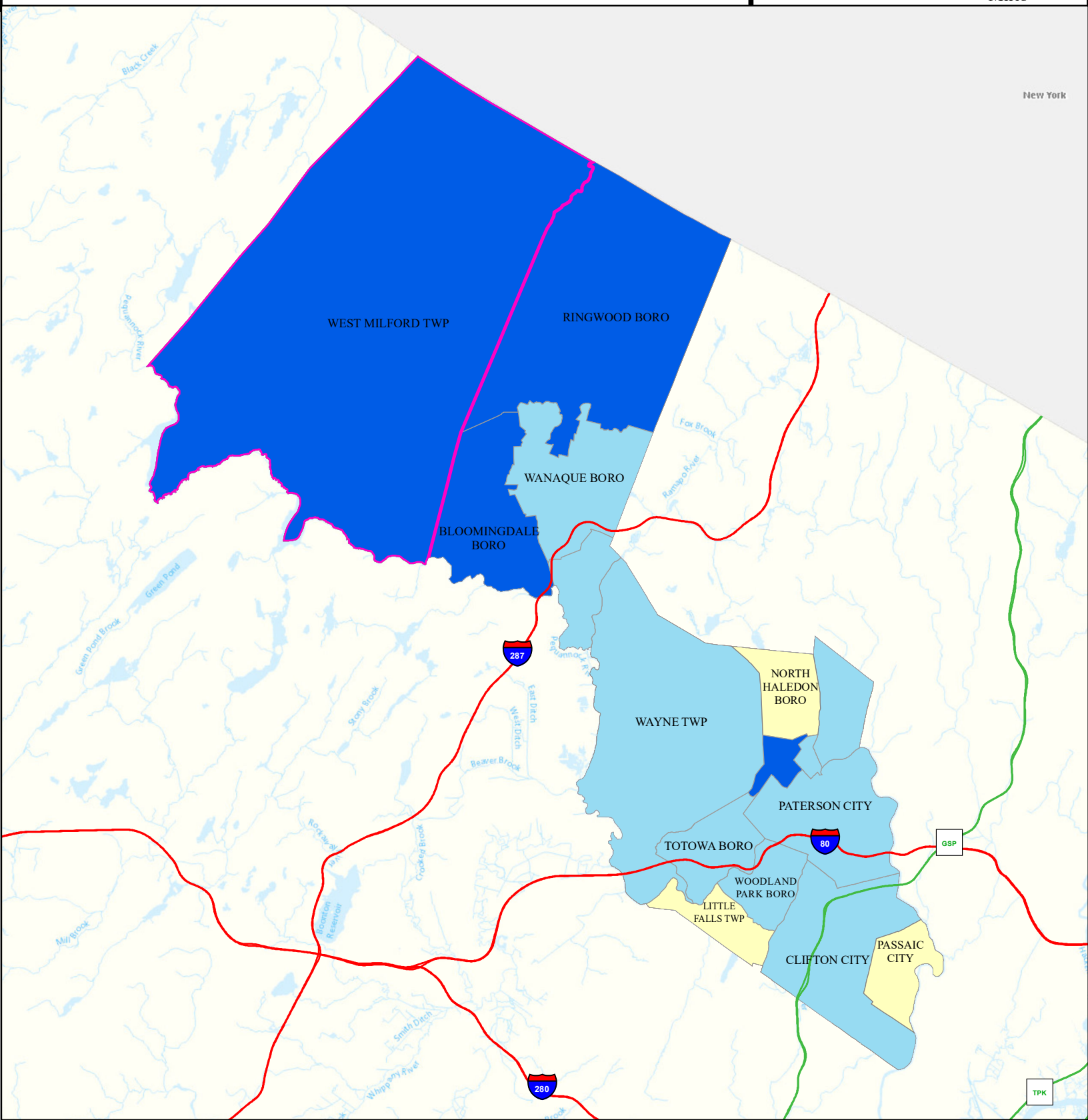
-  Municipalities
-  West Milford Twp

State Comparison

-  Above
-  No Difference
-  Below
-  Suppressed

Age-adjusted Death Rate
per 100,000 People
2015 to 2019
Deaths for Heart Disease

Date: 4/16/2022

COPD (Emergency Department)

West Milford Twp

Passaic

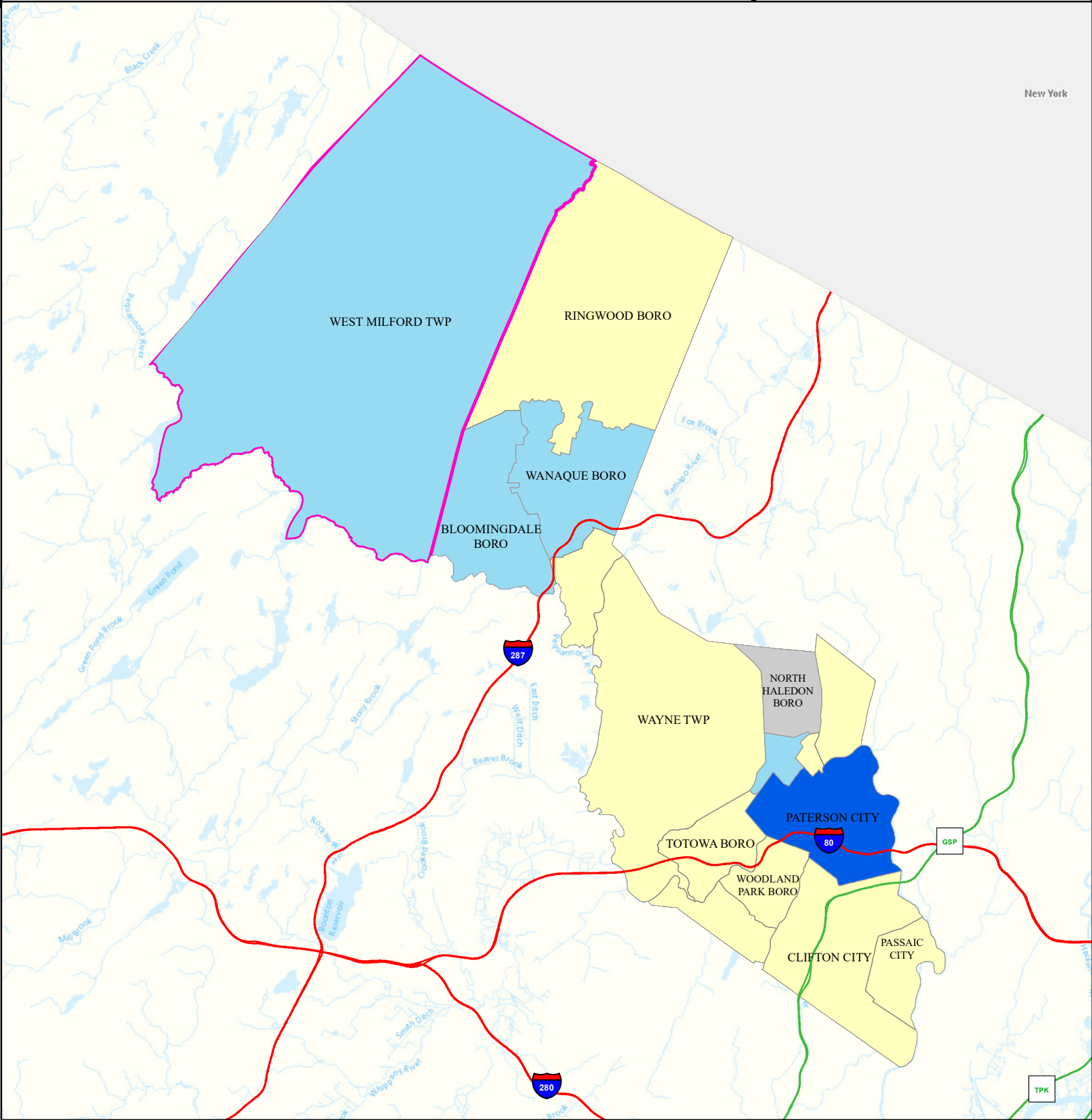
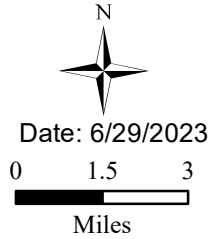
Legend

- Municipalities
- West Milford Twp

State Comparison

- Above
- Below
- No Difference
- Suppressed

Age-adjusted Rate per 10,000 People 2016 to 2019
Emergency Department Visits for COPD



Stroke (Inpatient)

West Milford Twp

Passaic

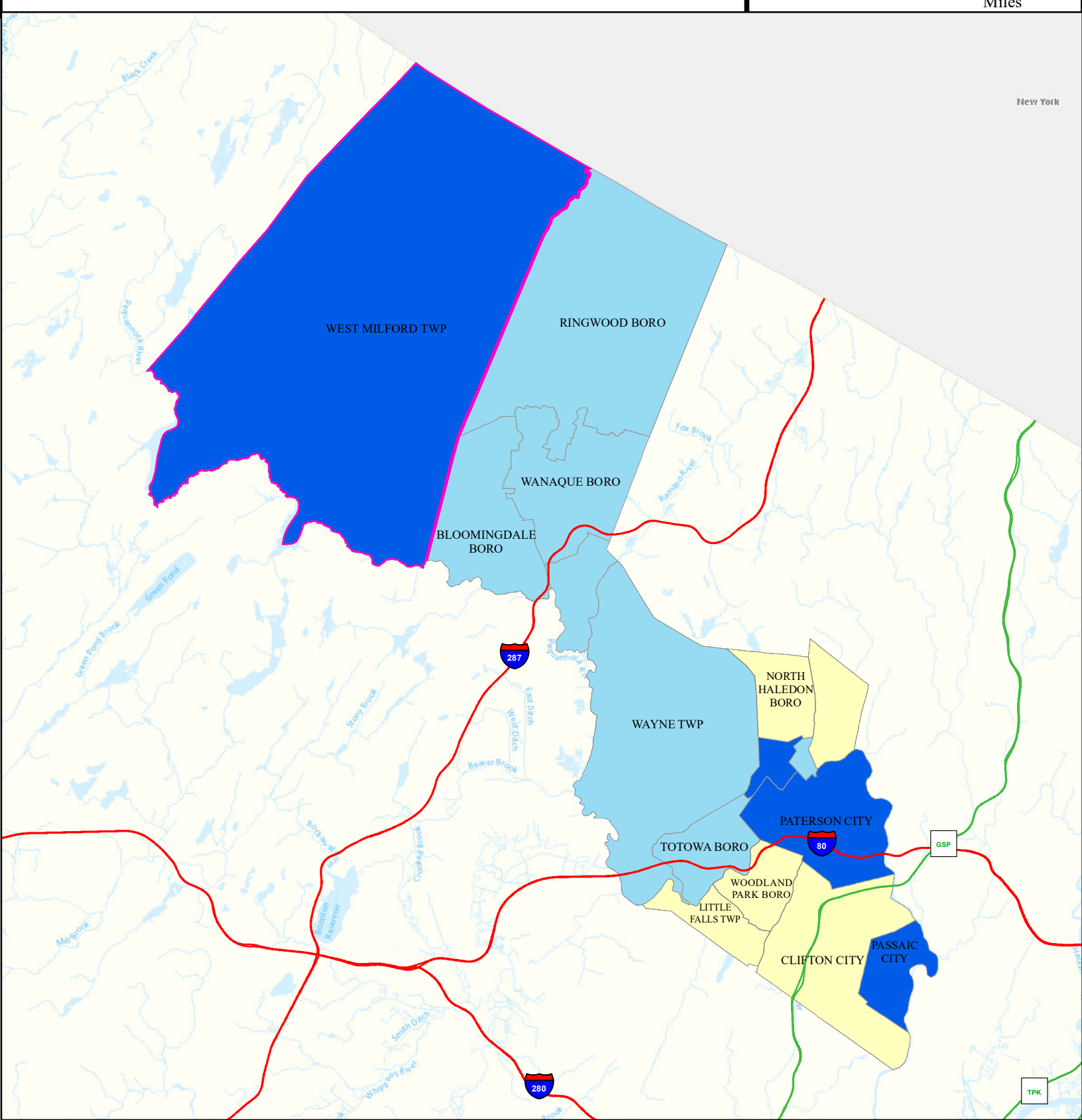
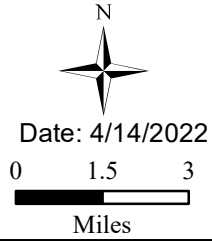
Legend

- Municipalities
- West Milford Twp

State Comparison

- Above
- Below
- No Difference
- Suppressed

Age-adjusted Rate per 10,000 People 2016 to 2019 Inpatient Visits for Stroke



All Cancer Deaths

West Milford Twp

Passaic

Legend

- Municipalities
- West Milford Twp

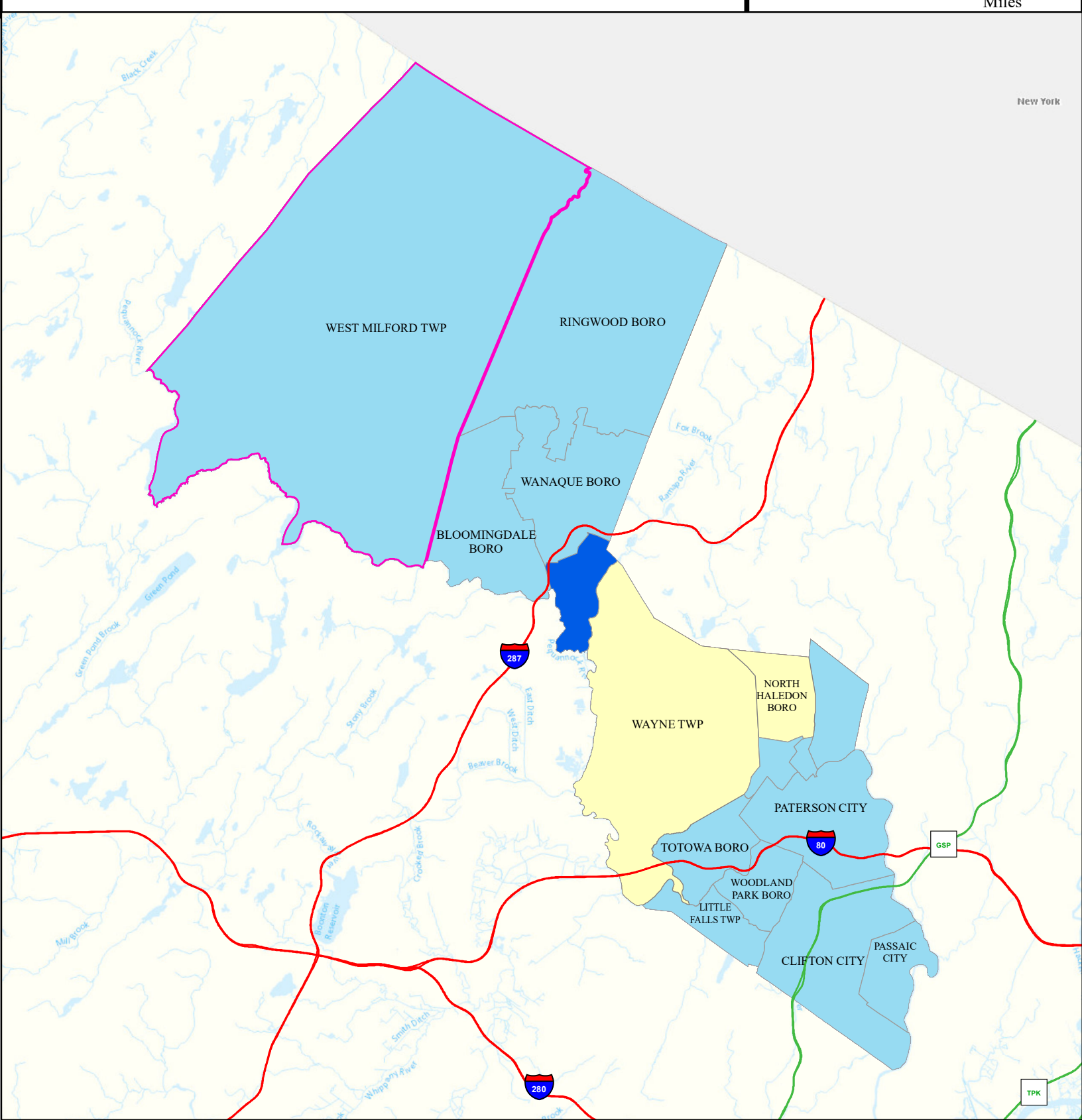
State Comparison

- Above
- Below
- No Difference
- Suppressed

Age-adjusted Death Rate
per 100,000 People
2015 to 2019
Deaths for Cancer

Date: 4/17/2022

Miles





Lung Cancer Deaths





West Milford Twp

Passaic

Legend



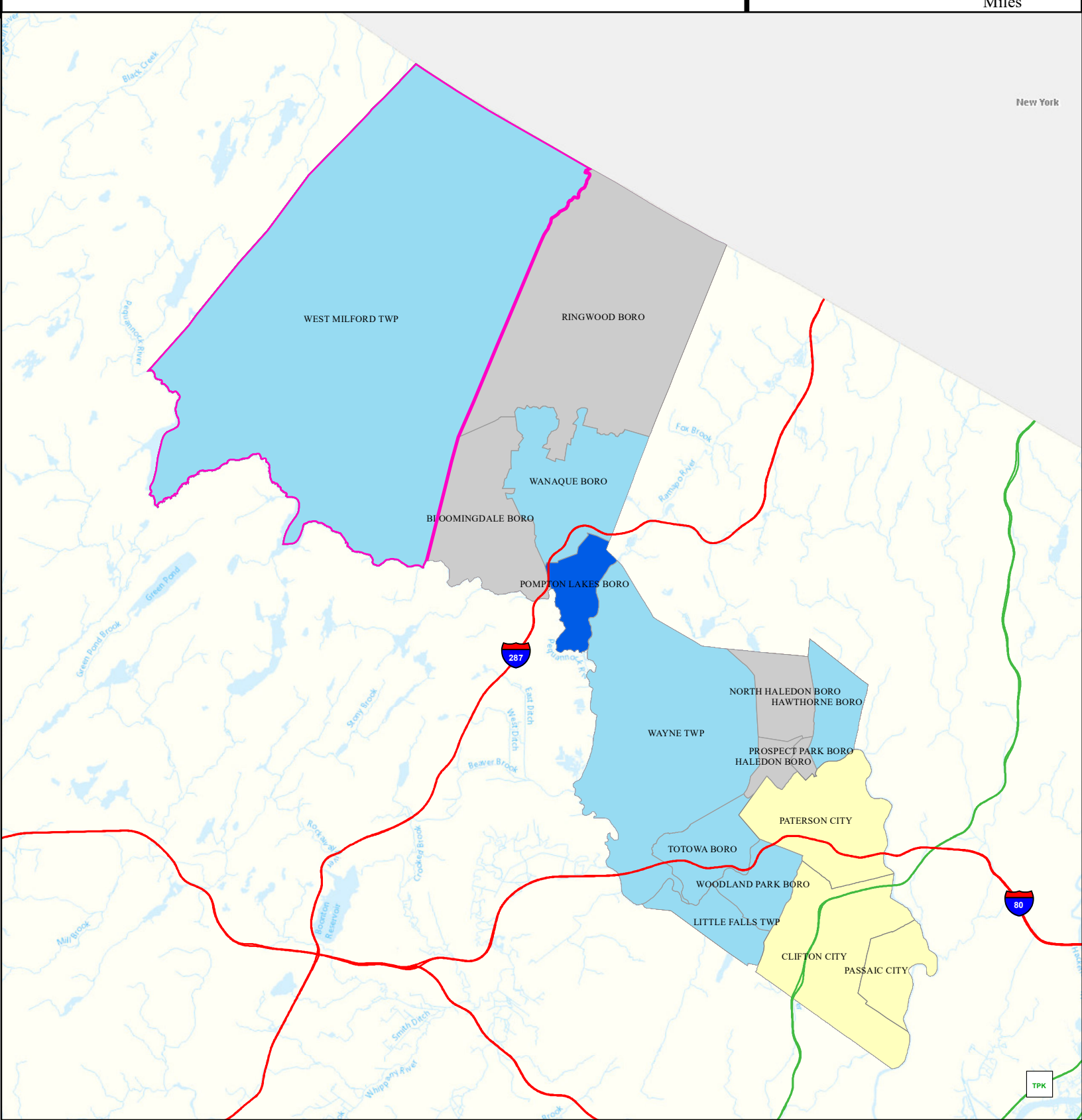
-  Municipalities
-  West Milford Twp

State Comparison

-  Above
-  No Difference
-  Below
-  Suppressed

Age-adjusted Death Rate
per 100,000 People
2015 to 2019
Deaths for Lung Cancer

Date: 4/17/2022

New York

TPK

Smoking

West Milford Twp

Passaic

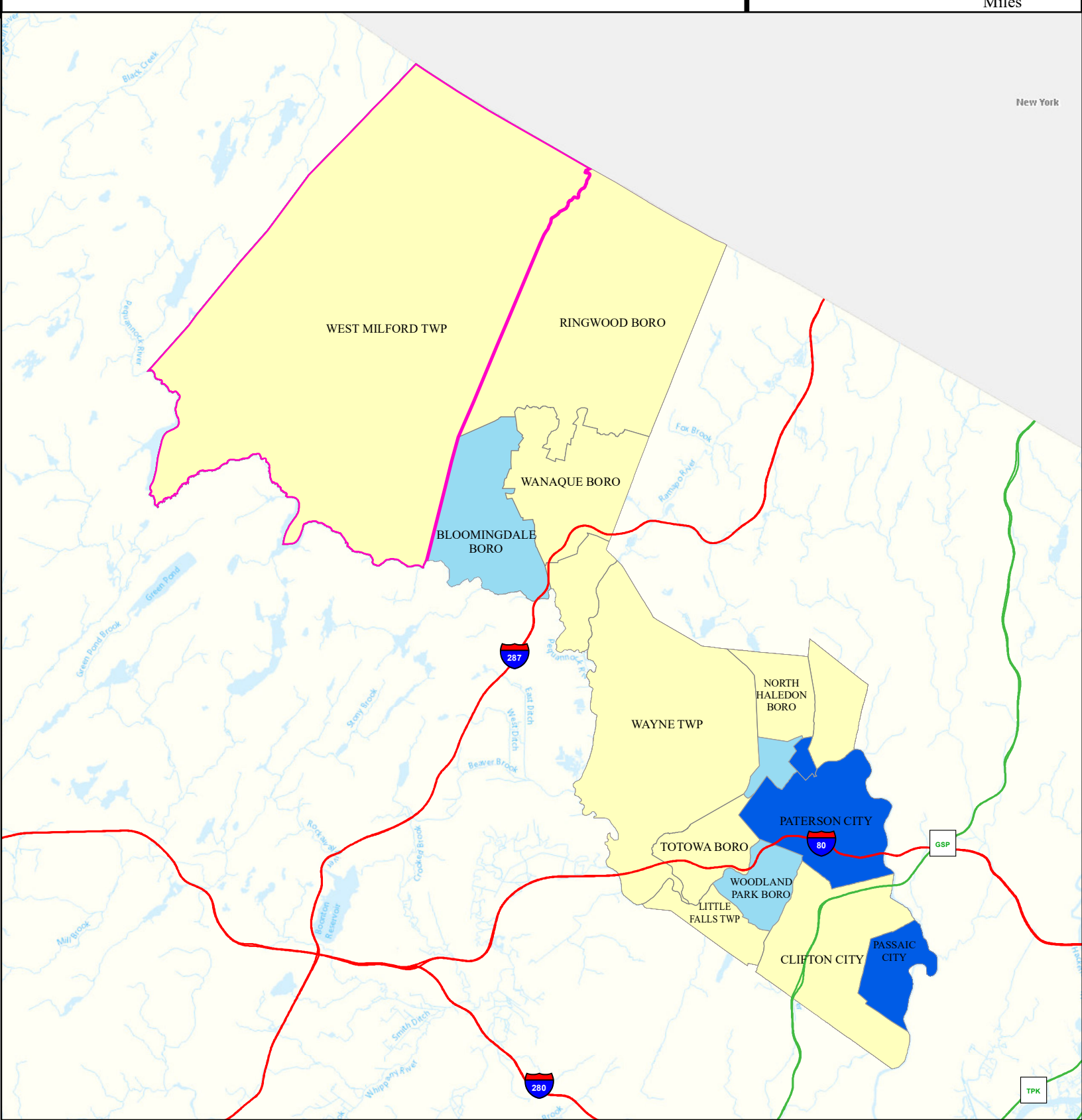
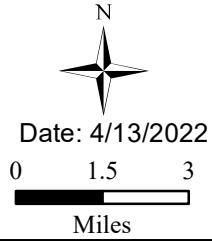
Legend

- Municipalities
- West Milford Twp

State Comparison

- Above
- Below
- No Difference
- Suppressed

Smoking Rate
Per Municipal
% of Adults
2018



Obesity

West Milford Twp

Passaic

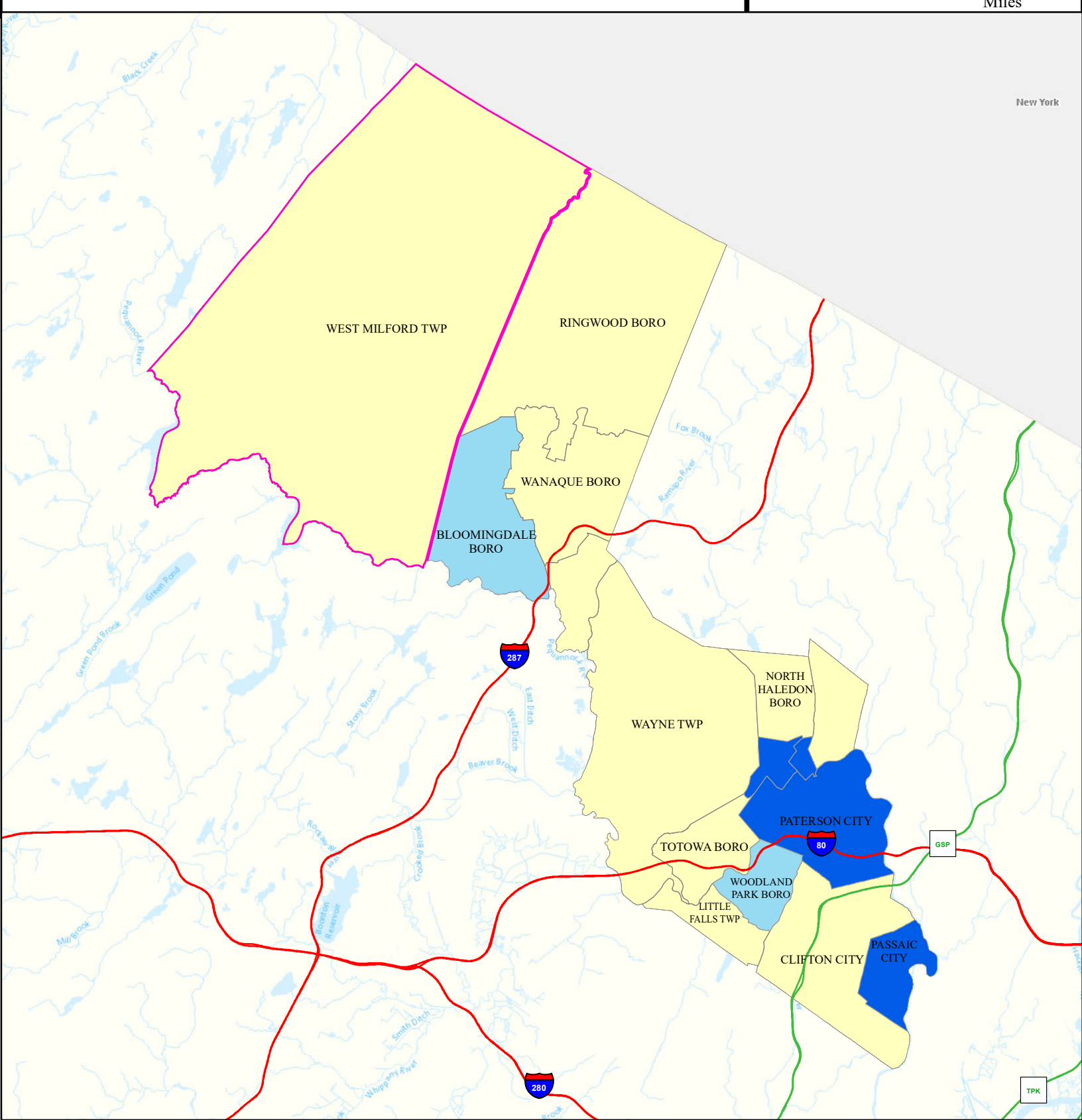
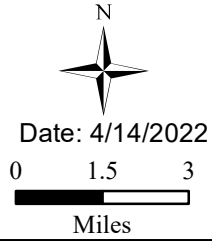
Legend

- Municipalities
- West Milford Twp

State Comparison

- Above
- Below
- No Difference
- Suppressed

Obesity Rate
Per Municipal
% of Adults
2018





Heat Related Illness (Emergency Department)

West Milford Twp

Passaic

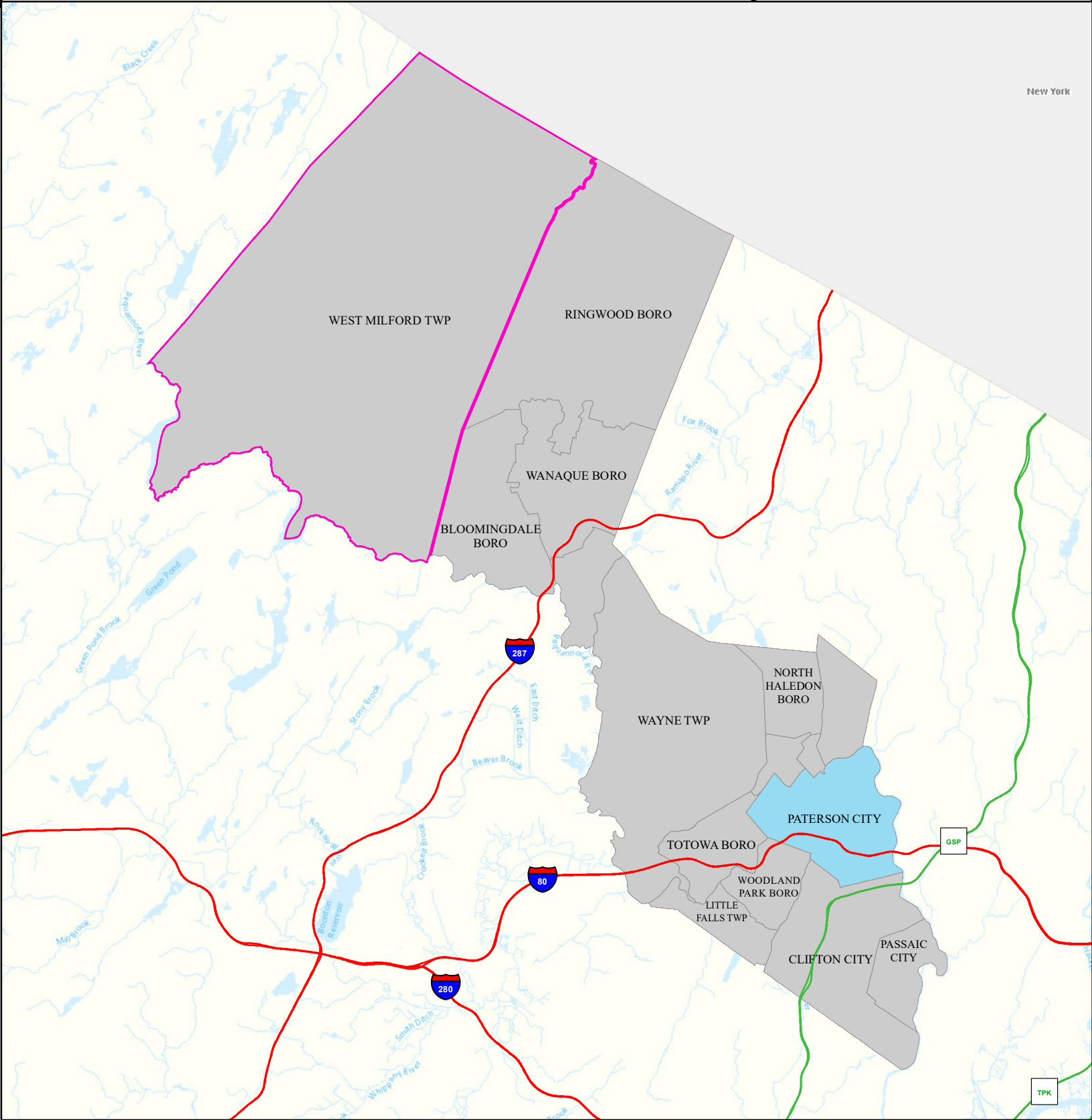
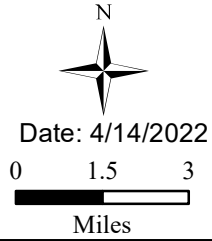
Legend

-  Municipalities
-  West Milford Twp

State Comparison

-  Above
-  Below
-  No Difference
-  Suppressed

Age-adjusted Rate
per 10,000 People
2016 to 2019
Emergency Department
Visits for
Heat Related Illness



New York

TPK

Date: 4/14/2022